

FORT AVE.



BRIDGE PROJECT

**OPEN
HOUSE**

DETOUR MAPS

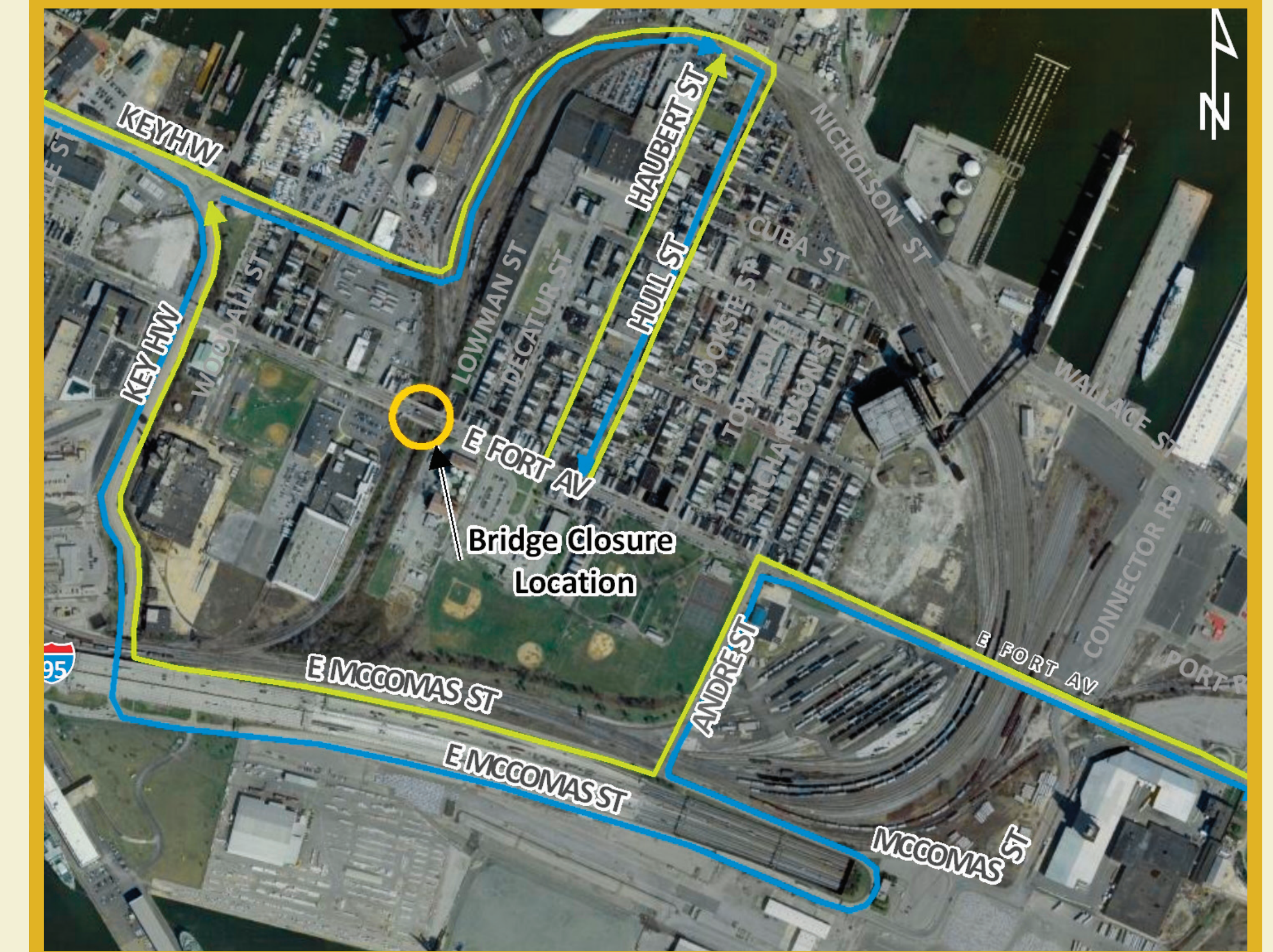
TRUCK/TOUR BUS FROM I-95



TRUCK/TOUR BUS FROM INNER HARBOR



CAR ROUTES



FOR MORE INFORMATION

Sign – up for email and text alerts regarding the bridge project, traffic situations, etc.

CONTACT TIA WADDY

City DOT Community Relations
Coordinator, with questions/concerns:
phone: 443.984.4095
email: tia.waddy@baltimorecity.gov

VISIT THE PROJECT WEBSITE:

www.fortavenuebridge.com

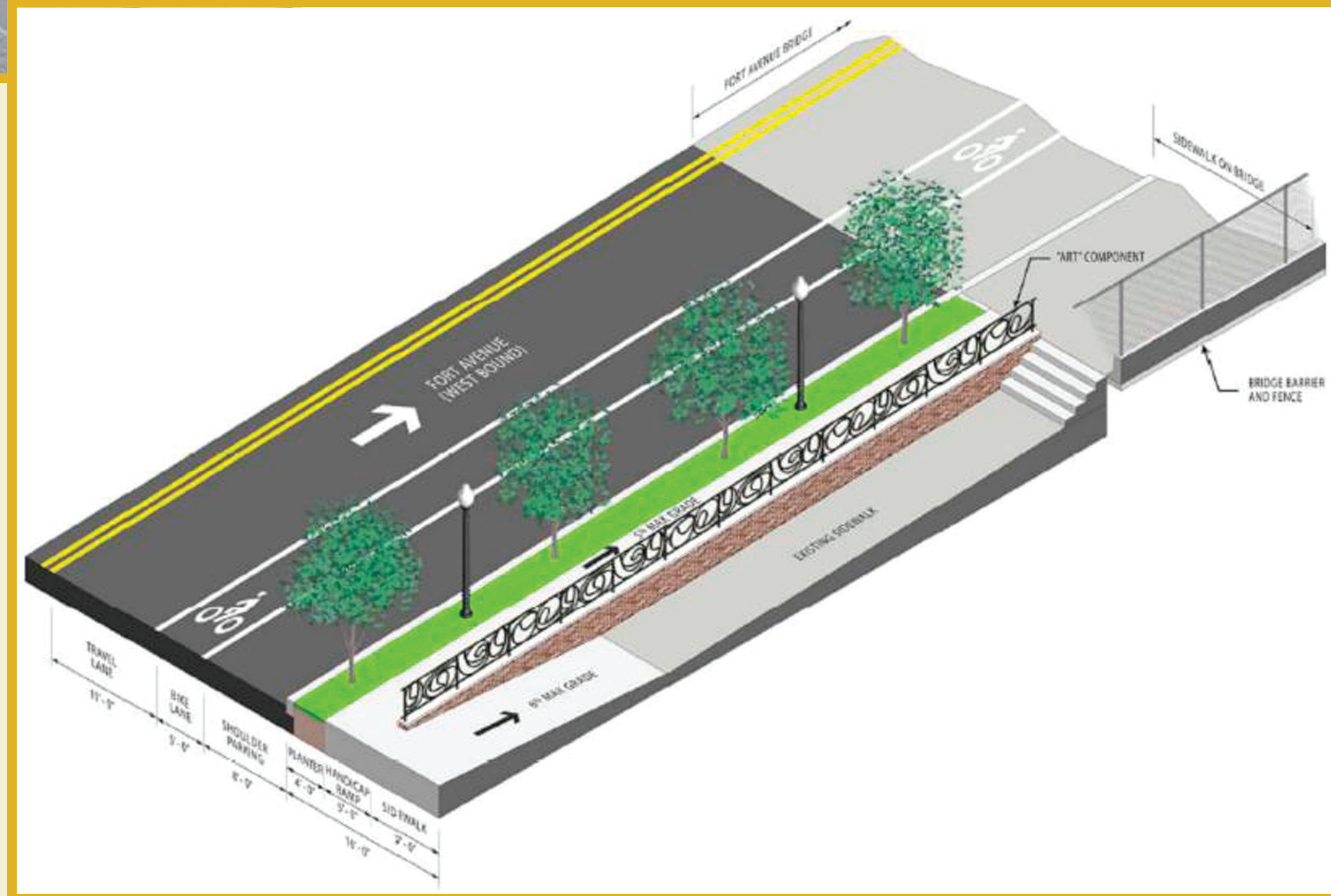


BEFORE & AFTER

BEFORE



AFTER



FOR MORE INFORMATION

Sign – up for email and text alerts regarding the bridge project, traffic situations, etc.

CONTACT TIA WADDY

City DOT Community Relations Coordinator, with questions/concerns:
phone: 443.984.4095
email: tia.waddy@baltimorecity.gov

VISIT THE PROJECT WEBSITE:

www.fortavenuebridge.com



FIRE & EMS ACCESS

- Temporary Fire and EMS Station set up at North Locust Point Marine Terminal.
- Emergency Access Route is unimpeded by railroad crossings.



FOR MORE INFORMATION

Sign – up for email and text alerts regarding the bridge project, traffic situations, etc.

CONTACT TIA WADDY

City DOT Community Relations
Coordinator, with questions/concerns:
phone: 443.984.4095
email: tia.waddy@baltimorecity.gov

VISIT THE PROJECT WEBSITE:

www.fortavenuebridge.com



NOISE, DUST, & VIBRATION

- Bridge replacement may result in an increase in noise levels, ground vibrations and the creation of dust.
- Pre – and post-demolition inspection and monitoring will be offered to residents and business owners.
- Dust control measures are included in the contractor’s contract to reduce the production of dust and keep the area and atmosphere clean.
- Noise monitoring equipment to be installed at FSK Elementary/Middle School.



FOR MORE INFORMATION

Sign – up for email and text alerts regarding the bridge project, traffic situations, etc.

CONTACT TIA WADDY

City DOT Community Relations
Coordinator, with questions/concerns:
phone: 443.984.4095
email: tia.waddy@baltimorecity.gov

VISIT THE PROJECT WEBSITE:

www.fortavenuebridge.com



UTILITY COORDINATION

- BGE is to complete work on Hull Street by July 29th, including required paving. Additional work in community may continue other than on Hull Street.
- Water repairs will not begin until after the bridge re-opens to traffic.
- DOT will pave any areas on Hull Street where resurfacing is necessary.
- Overnight work will proceed on Key Highway Bike/Pedestrian and Beautification Improvements (7:00 pm – 5:00 am).



FOR MORE INFORMATION

Sign – up for email and text alerts regarding the bridge project, traffic situations, etc.

CONTACT TIA WADDY

City DOT Community Relations
Coordinator, with questions/concerns:
phone: 443.984.4095
email: tia.waddy@baltimorecity.gov

VISIT THE PROJECT WEBSITE:

www.fortavenuebridge.com



CONSTRUCTION TIMELINE

- Bridge closure expected on or around August 15, 2011.
- Construction expected to last approximately 10 months.
- Financial incentive to contractor to finish early.
- Bridge to reopen on or about June 1, 2012.



FOR MORE INFORMATION

Sign – up for email and text alerts regarding the bridge project, traffic situations, etc.

CONTACT TIA WADDY

City DOT Community Relations
Coordinator, with questions/concerns:
phone: 443.984.4095
email: tia.waddy@baltimorecity.gov

VISIT THE PROJECT WEBSITE:

www.fortavenuebridge.com



TRAFFIC MANAGEMENT

- Restrict Parking at Key Highway East and Key Highway to allow double-right turns.
- Traffic Enforcement Officers to direct traffic at Key Highway East/Key Highway.
- New traffic signal at Fort Avenue/Andre Street.



FOR MORE INFORMATION

Sign – up for email and text alerts regarding the bridge project, traffic situations, etc.

CONTACT TIA WADDY


City DOT Community Relations
Coordinator, with questions/concerns:
phone: 443.984.4095
email: tia.waddy@baltimorecity.gov

VISIT THE PROJECT WEBSITE:

www.fortavenuebridge.com



FORT AVE.



BRIDGE PROJECT

THANK YOU

FOR COMING!

FOR MORE INFORMATION

Sign – up for email and text alerts regarding the bridge project, traffic situations, etc.

CONTACT TIA WADDY

City DOT Community Relations
Coordinator, with questions/concerns:
phone: 443.984.4095
email: tia.waddy@baltimorecity.gov

VISIT THE PROJECT WEBSITE:

www.fortavenuebridge.com

The graphic features two vertical bars on either side of the text. Each bar is dark red and contains seven stars arranged vertically. The top star in each bar is yellow, and the remaining six are white. The background of the entire graphic is a light beige color with faint, stylized architectural elements like columns and arches.

FORT AVENUE

OPEN HOUSE

Baltimore Metropolitan Council
1500 Whetstone Way Suite 300
Baltimore, Maryland 21230

VISITOR PARKING IS AVAILABLE BEHIND THE BUILDING

The graphic features two vertical bars on either side of the text. Each bar is dark red and contains six stars arranged vertically. The top and bottom stars are yellow, while the four middle stars are white. The background is a light beige with faint, stylized architectural elements like arches and columns.




FORT AVENUE OPEN HOUSE

Visitor parking is available in the garage behind the building, please follow signs along Whetstone Way.

FORT AVENUE

OPEN HOUSE

3rd Floor Conference Room



FORT AVENUE

OPEN HOUSE

3rd Floor Conference Room

